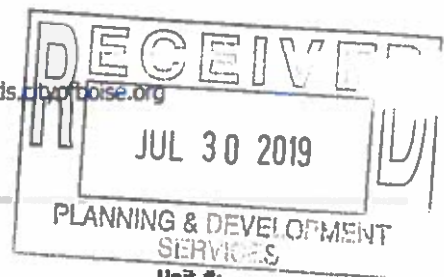


#117 Planned Unit Development

PUD19-00026



Property Information

Address

Street Number: 1250	Prefix: S	Street Name: Division St	Unit #: 			
Subdivision name: Parkecenter Sub#1	Block: 2	Lot: 1	Section: 14	Township: 3	Range: 2	Zoning: L-OD
Parcel Number: R6907010170	Additional Parcel Numbers: 					

Primary Contact

Who is responsible for receiving e-mail, uploading files and communicating with Boise City?

☒ Agent/Representative ☒ Applicant ☐ Owner

Applicant Information

First Name: Greg	Last Name: Ferney		
Company: Storage Development, LLC			
Address: 4549 N. Mackenzie LN	City: Boise	State: ID	Zip: 83703
E-mail: greg@idaholawgroup.com	Phone Number: 208-691-6534	Cell: 	Fax:

Agent/Representative Information

Role Type: ☐ Architect ☒ Land Developer ☐ Engineer ☐ Contractor ☐ Other

First Name: Greg	Last Name: Ferney		
Company: Storage Development, LLC			
Address: 4549 N. Mackenzie LN	City: Boise	State: ID	Zip: 83703
E-mail: greg@idaholawgroup.com	Phone Number: 208-691-6534	Cell: 	Fax:

Owner Information

Same as Applicant? ☐ No ☒ Yes (If yes, leave this section blank)

First Name: 	Last Name: 		
Company: 			
Address: 	City: 	State: 	Zip:
E-mail: 	Phone Number: 	Cell: 	Fax:

PUD 19 - 00026

Project Information

Is this a Modification application?

☐ Yes

☒ No


File number being modified:

1. Neighborhood Meeting Held (Date):

2. Neighborhood Association:

3. Comprehensive Planning Area:

4. This application is a request to construct, add or change the use of the property as follows:

5. Size of Property:

☒ Acres ☐ Square Feet

6. Water Issues:

A. What are your fire flow requirements? (See International Fire Code): TBD

 gpm

B. Number of hydrants (show location on site plan): TBD

Note: Any new hydrants/hydrant piping require Suez Water approval.

Number of Existing:

Number of Proposed:

C. Is the building "sprinklered"?

☐ Yes

☐ No

D. What volume of water is available? (Contact SUEZ (208) 362-7354):





 gpm

7. Existing uses and structures on the property are as follows:

8. Are there any hazards on the property?

(Such as canals, hazardous material spills, soil or water contamination.) If so, describe them and give their locations:

9. Adjacent property information:

	Building types and/or uses	Number of Stories	Zone
North:	<input type="text"/>	<input type="text"/>	
South:	<input type="text"/>	<input type="text"/>	
East:	<input type="text"/>	<input type="text"/>	
West:	<input type="text"/>	<input type="text"/>	

PUD 19 - 00026

10. Non-Residential Structures:

A. Number of **Proposed** non-residential structures: 1

Square footage of proposed non-residential structures or additions (if 5+ floors, attach narrative with chart):

	Gross Square Feet	Net Leasable Square Feet
1st Floor	76,845	
2nd Floor	57,407	
3rd Floor	54,462	
4th Floor	45,072	

B. Maximum Proposed Height: 54'-4"

C. Number of stories: 4

D. Number of **EXISTING** non-residential structures to remain: 0

Square footage of existing non-residential structures or additions (If 5+ floors, attach narrative with chart):

	Gross Square Feet	Net Leasable Square Feet
1st Floor		
2nd Floor		
3rd Floor		
4th Floor		

E. Existing Structure Height(s):

F. Number of Stories: 1

11. Residential Structures:

A. Number of **Proposed** residential units (if applicable):: 127

B. Size of Proposed residential structures (if applicable):

	Number of Units	Square Foot per Unit	Total Square Feet
One-Bedroom:	53		
Two-Bedroom:	56		
Three-Bedroom:	18		
Other:			
Total Number:			

C. Number of **Existing** units to remain:

D. Maximum Proposed Structure Height(s): 57'-4"

E. Number of Stories: 4

12.Site Design:

A. Percentage of site devoted to building coverage:

60.6%

B. Percentage of site devoted to landscaping:

C. Percentage of site devoted to paving:

2.97%

D. Percentage of site devoted to other uses:

E. Describe other use:

13.Loading Facilities, if proposed (For Commercial uses only):

Number:

2

Location

In Parking garage

Size:

Screening

14.Parking:

A. Handicapped Spaces:

Required

7

Handicapped Spaces:

Proposed

7

B. Parking Spaces:

146

Parking Spaces:

148

C. Bicycle Spaces:

127

Bicycle Spaces:

127

D. Proposed Compact Spaces:

E. Restricted (assigned, garage, reserved spaces) parking spaces proposed:

F. Are you proposing off-site parking?

☐ Yes☐ No

If yes, how many spaces?

G. Are you requesting shared parking or a parking reduction?

☐ Yes☐ No

If yes, how many spaces?

Note: If you are requesting shared parking or a parking reduction, you must submit a survey of persons using and working on the premises and any additional information demonstrating that use by the regular employees and visitors to the premises will require fewer off-street parking spaces than required by the Zoning Ordinance.

15.Setbacks (Plans that are not graphically dimensioned will not be accepted.)

	Building		Parking	
	Proposed	Required	Proposed	Required
Front:	10'	10'		
Rear:	10'	10'		
Side 1:	10'	10'		
Side 2:	10'	10'		

16.Waivers Requested:

A. Lot size:

☐ Yes☐ No

Description:

B. Internal Setbacks:

☐ Yes☐ No

Description:

C. Frontage:

☐ Yes☐ No

Description:

17. Sidewalks:Proposed: ☐ Attached ☐ DetachedAdjacent: ☐ Attached ☐ Detached**18. Amenities:**Number: Description: **19. Density:**Allowed Density: Proposed Density: **20. Building Exterior:**

	Materials	Colors
Roof:	<input type="text" value="Rubber Roofing Membrane"/>	<input type="text" value="White"/>
Walls:	<input type="text" value="Hardi Panels, Boards, Planks/Brick"/>	<input type="text" value="Concrete TBD"/>
Windows/Doors:	<input type="text" value="aluminum window & doors"/>	<input type="text"/>
Fascia, Trim etc.:	<input type="text" value="Hardi board"/>	<input type="text"/>

21. Drainage (Proposed method of on-site retention):**22. Floodways & Hillsides:**

A. Is any portion of this property located in a Floodway or a 100-year Floodplain?

☒ Yes☐ No

B. Does any portion of this parcel have slopes in excess of 15%?

☐ Yes☐ No

Note: If the answer to either of the above is yes, you will be required to submit an additional Floodplain and/or Hillside application and additional fee. You must submit the additional required application(s) for review at the same time as this request.

23. Airport Influence Area:

Is the subject site located within the Airport Influence Area? (If yes, please mark which area.)

☐ No☐ Area A☐ Area B☐ Area B1☐ Area C

24. Street Layout:

A. PUBLIC Street Layout Review

The impacts of proposed development on adjacent land uses and transportation facilities must be considered. A "Traffic Impact Study" (TIS) will be generally required by the Ada County Highway District, if the proposed development contains no more than 100 dwelling units (includes hotels and motels as well as private dwelling units), more than 30,000 square feet of commercial use, or more than 50,000 square feet of industrial or institutional use, or has associated it with special circumstances deemed by ACHD to warrant an impact study. A copy of this study must be submitted with this application.

Is a Traffic Impact Study required?

☐ Yes ☐ No

B. PRIVATE Street Layout Review

The impacts of proposed development on adjacent land uses and transportation facilities must be considered. A "Traffic Impact Study" (TIS) prepared by a traffic engineer will be required by Public Works and Planning & Development Services for the interior roadway and parking system. This requirement may be waived when it can be shown by the applicant that no section of on-site roadway will exceed 240 vehicle trips per day.

Is a Traffic Impact Study required?

☐ Yes ☐ No

Are you proposing public street connection to adjacent properties?

☐ Yes ☐ No

25. Solid Waste:

A. Type of trash receptacles:

☐ Individual Can/Residential ☐ 3 Yd Dumpster ☐ 6 Yd Dumpster ☐ 8 Yd Dumpster ☐ Compactor

B. Number of trash receptacles:

2

C. Proposed screening method:

CMU wall w/ solid gates

D. Is the proposed location accessible for collection? (Contact Boise Public Works at 384-3901.)

☒ Yes ☐ No

E. Is recycling proposed?

☐ Yes ☐ No

Verification of Legal Lot or Parcel Status

Acceptance of this application does not validate the legal status of any lot or parcel. Prior to submitting for a Building Permit you must have a Verification of Legal Parcel Status form signed by the Boise City Subdivision Department. It is the applicant's responsibility to provide deeds and/or other documentation to the Subdivision Department. See Verification of Legal Lot or Parcel Worksheet for submittal requirements.

The undersigned declares that the above provided information is true and accurate.

The undersigned acknowledges that failure to provide true and accurate information may result in rejection of this application, possible revocation of the permit where wrongfully issued and subject the undersigned any applicable civil and/or criminal penalties.

Agent/Representative Signature:



Date:

7-30-19