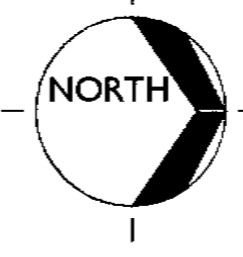


E1 SITE PLAN
1" = 20'-0"




CONDOC

KEYNOTES

GENERAL NOTES

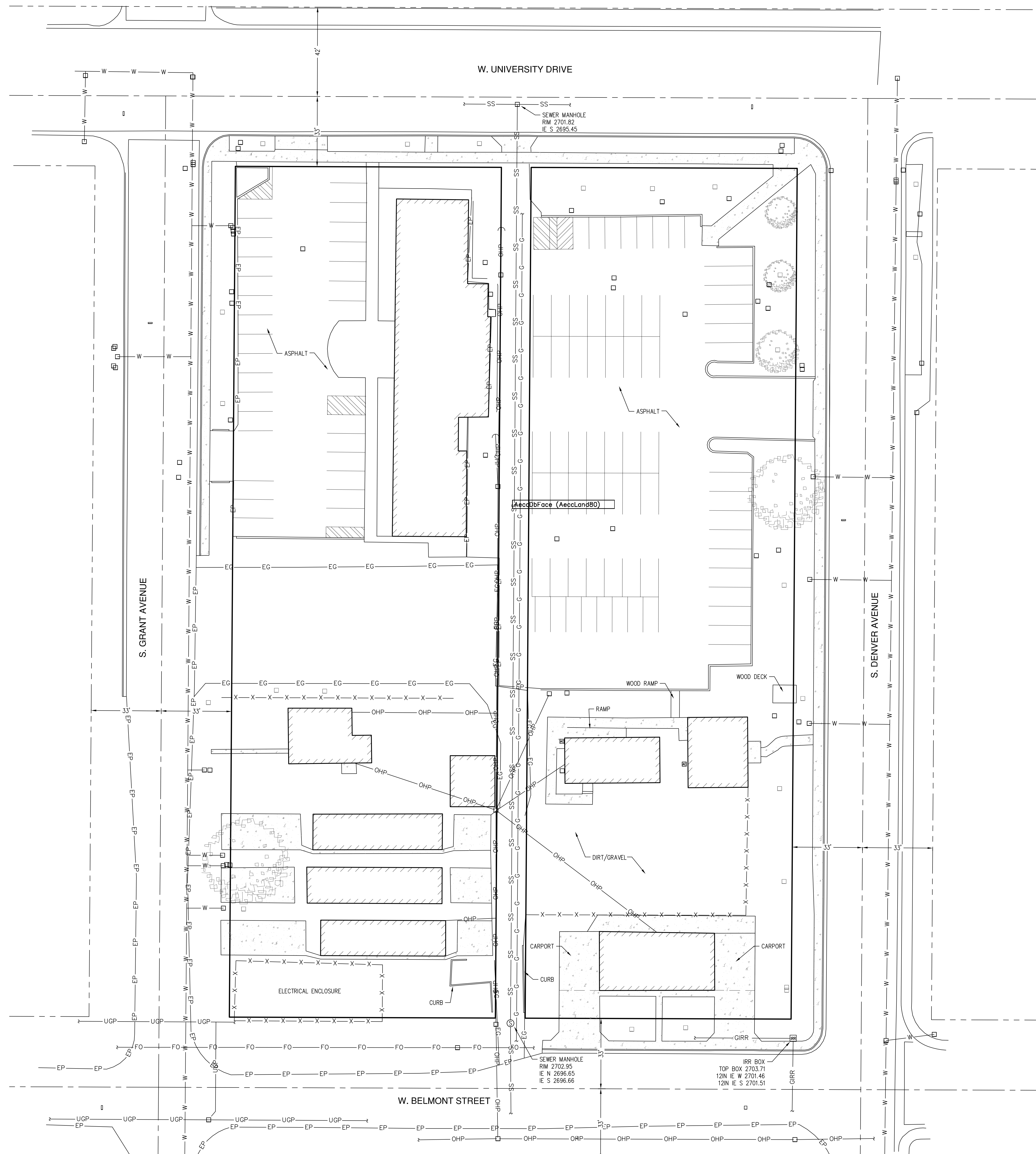
LCA Architects, P.A.
ARCHITECTURE - PLANNING - INTERIORS DESIGN
1221 S. Myrtle Lane
Boise, Idaho 83725
PHONE: (208) 335-0077 FAX: (208) 344-0902
COPYRIGHT 2012 All rights reserved. Reproduction or use in any form is prohibited without the written permission of LCA ARCHITECTS, P.A.



BOISE STATE UNIVERSITY
ALUMNI AND FRIENDS CENTER
SITE PLAN

MARK	DATE	DESCRIPTION

JOB NO.	100002
DATE	07/24/12
DRAWN BY	
CHECKED BY	
SHEET NO.	A1.0
SCHEMATIC DESIGN	



Survey Notes:

1. THE BUILDINGS SHOWN HEREON ARE FOR REFERENCE ONLY. PER THE CONTRACT THE BUILDING LOCATIONS WERE NOT SURVEYED.
2. UNDERGROUND UTILITIES ARE SHOWN IN AN APPROXIMATE WAY ONLY. THE LOCATIONS SHOWN HEREON ARE BASED UPON ABOVE GROUND EVIDENCE AT THE TIME OF SURVEY. THE SURVEYOR MAKES NO GUARANTEE OF THE ACCURACY OF LOCATION OF UNDERGROUND UTILITIES.

Legend:

- TEST PIT
- ELECTRICAL BOX
- ELECTRIC METER
- TRANSFORMER
- AIR CONDITIONER
- TELEPHONE MANHOLE
- IRRIGATION VALVE
- LIGHT POLE
- POWER POLE
- GUY ANCHOR
- GAS METER
- SIGN
- BOLLARD
- PARKING METER
- WATER METER
- WATER VALVE
- FIRE HYDRANT
- POST INDICATOR VALVE
- BACK FLOW PREVENTOR
- SEWER MANHOLE
- CLEAN OUT
- STORM DRAIN MANHOLE
- STORM DRAIN INLET
- MONITORING WELL
- GRAVITY IRRIGATION BOX
- LANDSCAPING
- DECIDUOUS TREE
- CONIFEROUS TREE
- RIGHT-OF-WAY LINE
- CENTERLINE
- ADJACENT LOT LINE
- FENCE LINE
- EP EP EDGE OF PAVEMENT
- EG EG EDGE OF GRAVEL
- SS SS SEWER LINE
- SD SD STORM DRAIN LINE
- UGP UGP UNDERGROUND POWER
- OHP OHP OVERHEAD POWER
- FO FO FIBER OPTIC/COMMUNICATION
- G G NATURAL GAS
- GIRR GIRR GRAVITY IRRIGATION
- 100 EXISTING GROUND CONTOUR (NAVD 88)
- CONCRETE AREA
- BUILDING FOOTPRINT (APPROXIMATE ONLY)
- CURB AND GUTTER

####
HORIZONTAL SCALE: 1:20

0 20' 40'

Boise State University
Alumni Building

Idaho

Boise

Site Survey

THE LAND GROUP
INCORPORATED
463 East Shure Drive, Suite 100
Engle, Idaho 83616
Ph. 208.838.4341 Fax 208.838.4345
www.thelandgroupinc.com

PROFESSIONAL LAND SURVEYOR
REGISTERED
12459
STATE OF IDAHO
ARON L. BALLARD

Project No.: 111146
Date of Issuance: Jan 9, 2012
Designed by: BM
Checked by: ALB

Sheet No.: **V1.00**