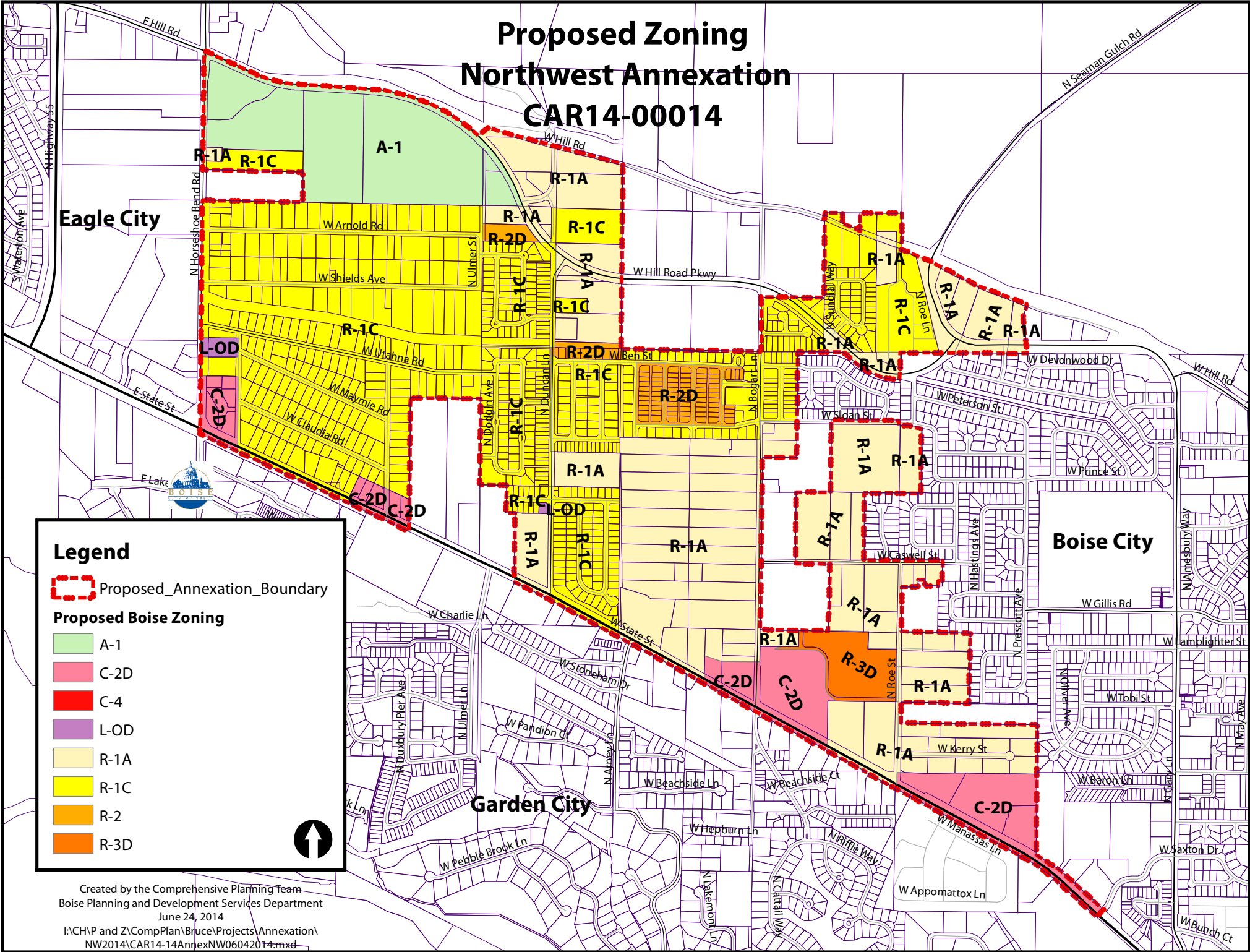











# Proposed Zoning Northwest Annexation CAR14-00014




**Legend**

 Proposed\_Annexation\_Boundary

**Proposed Boise Zoning**

-  A-1
-  C-2D
-  C-4
-  L-OD
-  R-1A
-  R-1C
-  R-2
-  R-3D



Created by the Comprehensive Planning Team  
Boise Planning and Development Services Department  
June 24, 2014  
I:\CHP and Z\CompPlan\Bruce\Projects\Annexation\  
NW2014\CAR14-14AnnexNW06042014.mxd